

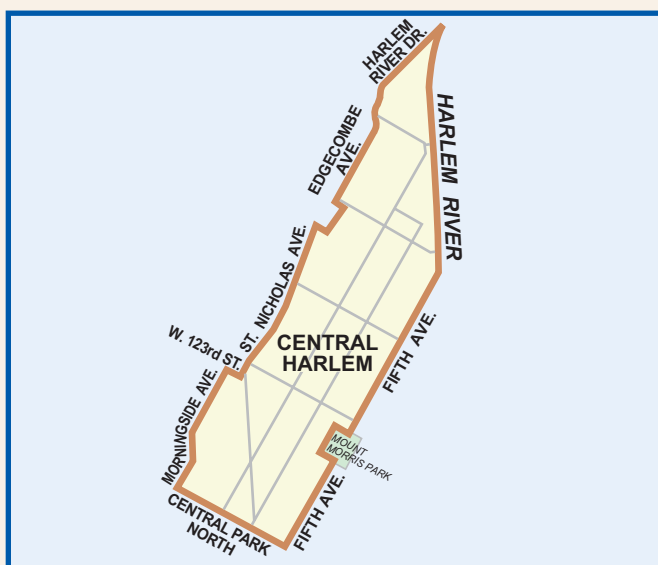
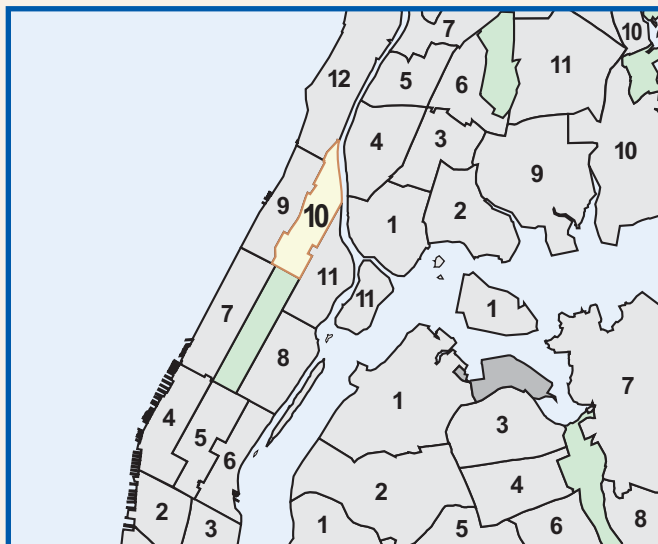
# MANHATTAN COMMUNITY DISTRICT 10

TOTAL POPULATION	1980	1990	2000
Number	105,642	99,519	107,109
% Change	—	-5.8	7.6

VITAL STATISTICS	2000	2003
Births: Number	1,785	1,669
Rate per 1000	16.7	15.6
Deaths: Number	1,127	1,042
Rate per 1000	10.5	9.7
Infant Mortality: Number	18	13
Rate per 1000	10.1	7.8

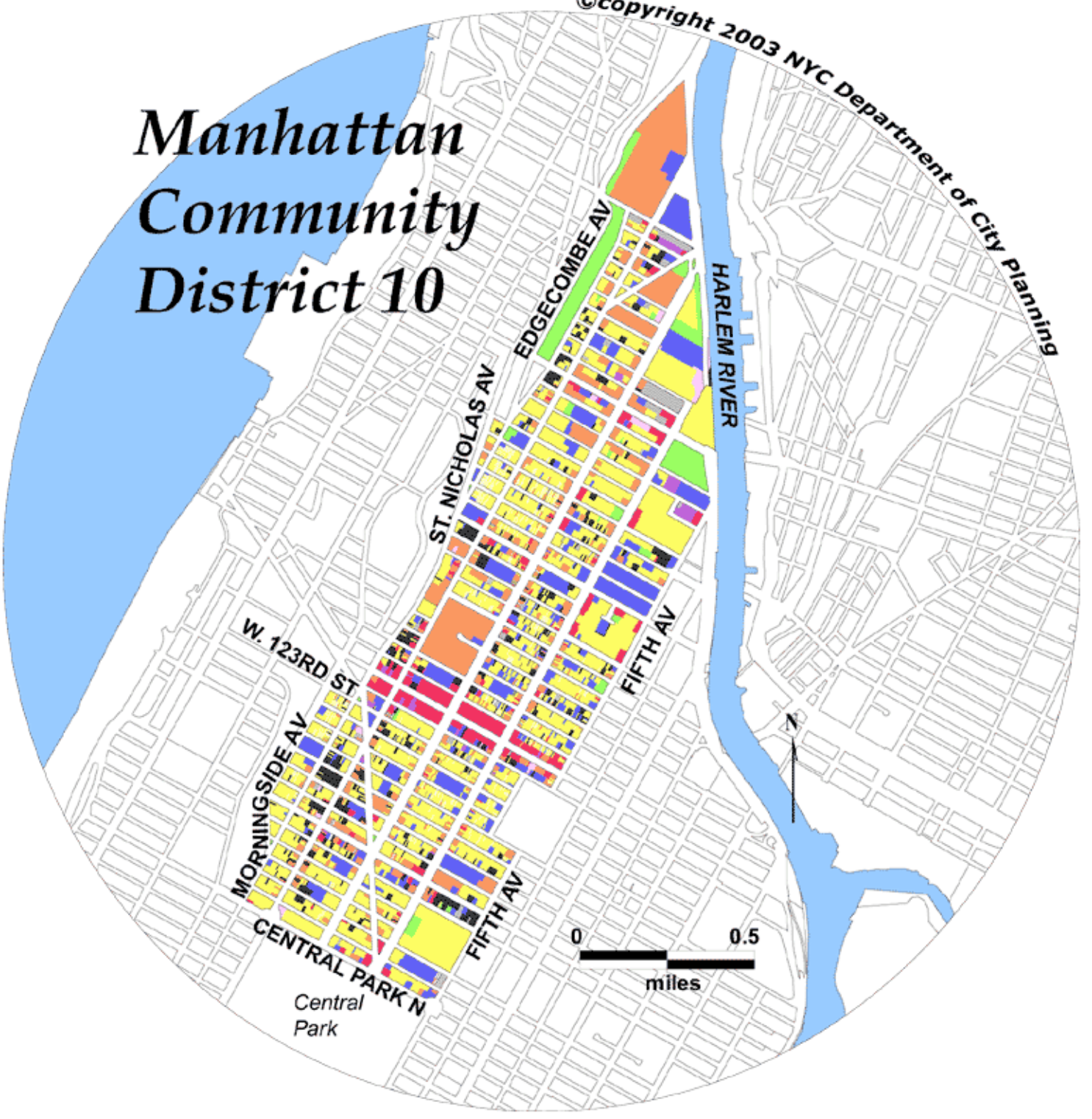
INCOME SUPPORT	2000	2005
Public Assistance (AFDC, Home Relief)	16,387	11,139
Supplemental Security Income	8,962	8,827
Medicaid Only	11,338	28,503
<b>Total Persons Assisted</b>	<b>36,687</b>	<b>48,469</b>
<b>Percent of Population</b>	<b>34.3</b>	<b>45.3</b>

TOTAL LAND AREA		
	Acres:	899.1
	Square Miles:	1.4



	Lots	Lot Area	
		Sq. Ft. (000)	%
1- 2 Family Residential	397	677.2	2.7
Multi-Family Residential	2,602	10,670.2	42.3
Mixed Resid. / Commercial	636	5,054.1	20.1
Commercial / Office	184	1,380.1	5.5
Industrial	20	189.8	0.8
Transportation / Utility	17	198.6	0.8
Institutions	292	3,659.4	14.5
Open Space / Recreation	33	1,360.7	5.4
Parking Facilities	45	393.1	1.6
Vacant Land	451	1,320.5	5.2
Miscellaneous	46	306.2	1.2
<b>Total</b>	<b>4,723</b>	<b>25,209.8</b>	<b>100.0</b>

# Manhattan Community District 10



**Residential  
Land Uses**

- 1 & 2 Family Residential
- Multi-Family
- Mixed Residential & Commercial

**Non-Residential  
Land Uses**

- Commercial & Office
- Industrial & Manufacturing
- Transportation & Utility
- Public Facilities & Institutions
- Open Space & Outdoor Recreation
- Parking Facilities
- Vacant Land
- All Others or No Data

Base Map: COGIS Tax Lot File Release 02B, clipped to shoreline  
 Land Use: NYC Department of Finance's Real Property File  
 (August 2002) modified by the Department of City Planning for  
 display of condominiums and parks in appropriate land use category.

**Table PL P-103: Total Population by Mutually Exclusive Race and Hispanic Origin  
and Total Housing Units  
New York City Community Districts, 1990 and 2000**

Manhattan Community District 10	1990		2000		Change 1990-2000	
	Number	Percent	Number	Percent	Number	Percent
Total Population	99,519	100.0	107,109	100.0	7,590	7.6
Nonhispanic of Single Race:	-	-	-	-	-	-
White Nonhispanic	1,511	1.5	2,189	2.0	678	44.9
Black/African American Nonhispanic	87,149	87.6	82,750	77.3	(4,399)	-5.0
Asian or Pacific Islander Nonhispanic	382	0.4	938	0.9	556	145.5
American Indian and Alaska Native Nonhispanic	296	0.3	372	0.3	76	25.7
Some Other Race Nonhispanic	126	0.1	195	0.2	69	54.8
Nonhispanic of Two or More Races	-	-	2,646	2.5	-	-
Hispanic Origin	10,055	10.1	18,019	16.8	7,964	79.2
Population Under 18 Years	25,696	100.0	29,573	100.0	3,877	15.1
Nonhispanic of Single Race:	-	-	-	-	-	-
White Nonhispanic	181	0.7	273	0.9	92	50.8
Black/African American Nonhispanic	21,995	85.6	21,799	73.7	(196)	-0.9
Asian or Pacific Islander Nonhispanic	62	0.2	173	0.6	111	179.0
American Indian and Alaska Native Nonhispanic	66	0.3	107	0.4	41	62.1
Some Other Race Nonhispanic	55	0.2	55	0.2	0	0.0
Nonhispanic of Two or More Races	-	-	625	2.1	-	-
Hispanic Origin	3,337	13.0	6,541	22.1	3,204	96.0
Population 18 Years and Over	73,823	100.0	77,536	100.0	3,713	5.0
Nonhispanic of Single Race:	-	-	-	-	-	-
White Nonhispanic	1,330	1.8	1,916	2.5	586	44.1
Black/African American Nonhispanic	65,154	88.3	60,951	78.6	(4,203)	-6.5
Asian or Pacific Islander Nonhispanic	320	0.4	765	1.0	445	139.1
American Indian and Alaska Native Nonhispanic	230	0.3	265	0.3	35	15.2
Some Other Race Nonhispanic	71	0.1	140	0.2	69	97.2
Nonhispanic of Two or More Races	-	-	2,021	2.6	-	-
Hispanic Origin	6,718	9.1	11,478	14.8	4,760	70.9
Total Population	99,519	100.0	107,109	100.0	7,590	7.6
Under 18 Years	25,696	25.8	29,573	27.6	3,877	15.1
18 Years and Over	73,823	74.2	77,536	72.4	3,713	5.0
Total Housing Units	47,054	-	53,261	-	6,207	13.2

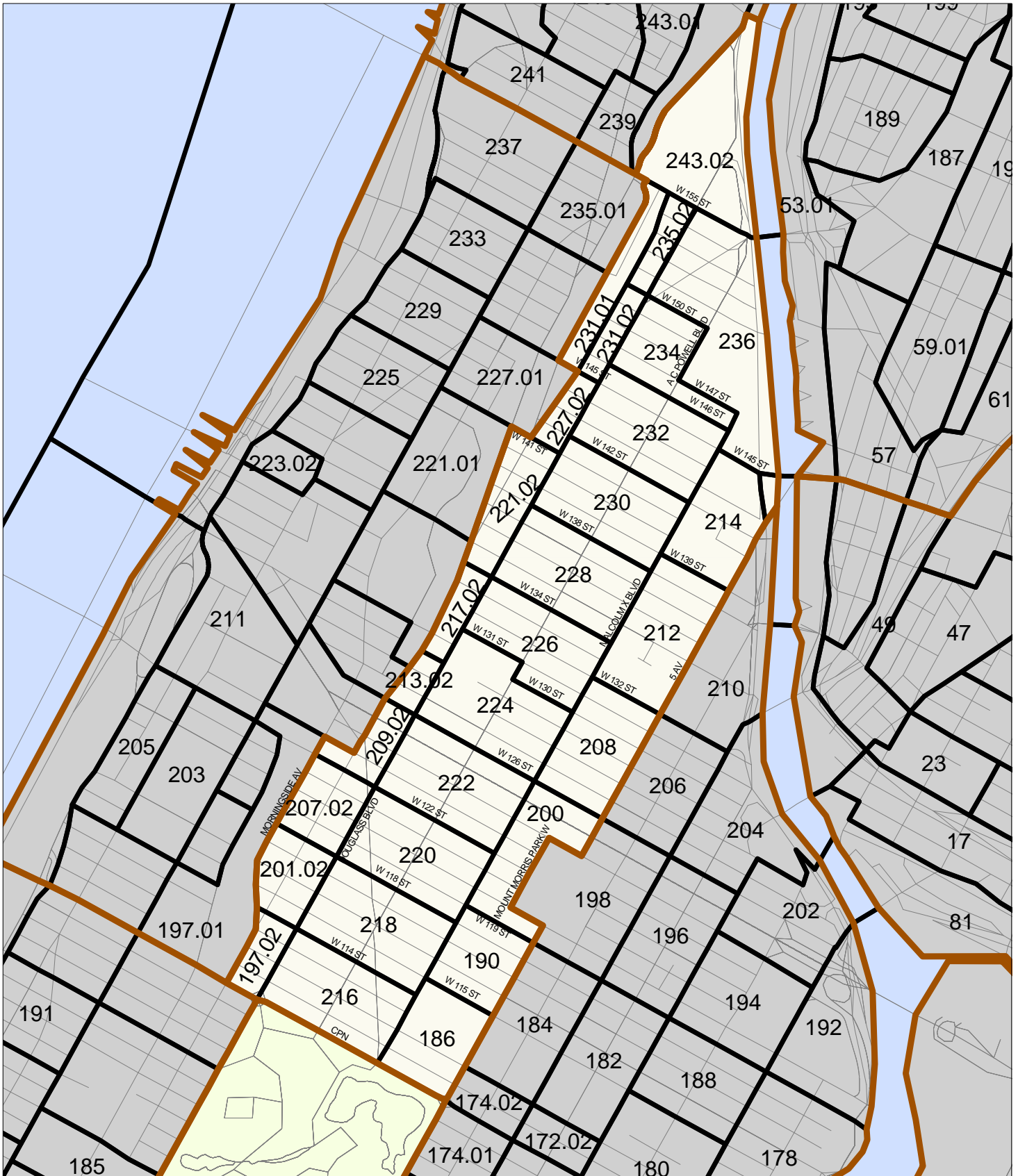
Race categories are from the 2000 Census and are not strictly comparable with categories used in 1990.

Source: U.S. Census Bureau, 2000 Census PL File and SF1 and 1990 Census STF1  
Population Division - NYC Department of City Planning (Oct 2001)

**Demographic Profile - New York City Community Districts  
2000 Census SF1**

<b>Manhattan Community District 10</b>	<b>Number</b>	<b>Percent</b>
<b>Total Population</b>	<b>107,109</b>	<b>100.0</b>
White Nonhispanic	2,189	2.0
Black Nonhispanic	82,750	77.3
Asian and Pacific Islander Nonhispanic	938	0.9
Other Nonhispanic	567	0.5
Two or More Races Nonhispanic	2,646	2.5
Hispanic Origin	18,019	16.8
Female	57,920	54.1
Male	49,189	45.9
Under 5 years	7,894	7.4
5 to 9 years	9,108	8.5
10 to 14 years	8,382	7.8
15 to 19 years	6,992	6.5
20 to 24 years	7,038	6.6
25 to 44 years	34,487	32.2
45 to 64 years	20,956	19.6
65 years and over	12,252	11.4
18 years and over	77,536	72.4
In households	104,059	97.2
In family households	78,454	73.2
Householder	23,648	22.1
Spouse	7,201	6.7
Own child under 18 years	23,071	21.5
Other relatives	21,230	19.8
Nonrelatives	3,304	3.1
In nonfamily households	25,605	23.9
Householder	22,086	20.6
Householder 65 years and over living alone	6,093	5.7
Nonrelatives	3,519	3.3
In group quarters	3,050	2.8
<b>Total Households</b>	<b>45,734</b>	<b>100.0</b>
Family households	23,648	51.7
Married-couple family	7,201	15.7
With related children under 18 years	3,900	8.5
Female householder, no husband present	13,841	30.3
With related children under 18 years	10,072	22.0
Male householder, no wife present	2,606	5.7
With related children under 18 years	1,334	2.9
Nonfamily households	22,086	48.3
Households with one or more persons 65 years and over	10,561	23.1
Persons Per Family	3.18	-
Persons Per Household	2.28	-
<b>Total Housing Units</b>	<b>53,261</b>	<b>-</b>
<b>Occupied Housing Units</b>	<b>45,734</b>	<b>100.0</b>
Renter occupied	42,734	93.4
Owner occupied	3,000	6.6
By Household Size:		
1 person household	19,407	42.4
2 person household	10,949	23.9
3 person household	6,752	14.8
4 person household	4,309	9.4
5 persons and over	4,317	9.4
By Age of Householder:		
15 to 24 years	1,884	4.1
25 to 44 years	19,664	43.0
45 to 64 years	14,459	31.6
65 years and over	9,727	21.3

# CENSUS 2000: MANHATTAN COMMUNITY DISTRICT 10



<b>LEGEND</b>	4	CENSUS TRACT NUMBER	—	STREET	—	COMMUNITY DISTRICT BOUNDARY
	—	CENSUS TRACT BOUNDARY	READE ST.	STREET NAME		

**Change in Total Population, 1990 to 2000  
Manhattan Community District 10**

Census Tract	Total Population		Population Change, 1990-2000	
	1990	2000	Number	Percent
0186	6,316	5,736	(580)	(9.2)
0190	1,909	1,818	(91)	(4.8)
019702	1,581	2,088	507	32.1
0200	2,371	2,413	42	1.8
020102	2,381	3,594	1,213	50.9
020702	2,285	1,936	(349)	(15.3)
0208	2,847	4,071	1,224	43.0
020902	960	1,006	46	4.8
0210 *	6,931	6,623	(308)	(4.4)
0212	4,290	4,166	(124)	(2.9)
021302	301	256	(45)	(15.0)
0214	3,652	3,161	(491)	(13.4)
0216	7,604	7,986	382	5.0
021702	2,589	2,669	80	3.1
0218	4,258	5,018	760	17.8
0220	3,963	5,068	1,105	27.9
022102	1,372	2,050	678	49.4
0222	1,940	2,412	472	24.3
0224	5,872	6,211	339	5.8
0226	3,405	3,601	196	5.8
022702	984	942	(42)	(4.3)
0228	4,569	4,636	67	1.5
0230	7,450	7,965	515	6.9
023101 *	5,836	5,961	125	2.1
023102	822	990	168	20.4
0232	6,457	8,344	1,887	29.2
0234	3,585	3,530	(55)	(1.5)
023502	1,439	2,040	601	41.8
0236	6,334	5,688	(646)	(10.2)
024302 *	7,568	7,386	(182)	(2.4)

\* Census tract is within two or more community districts. Data are for entire census tract.

**Total Population by Mutually Exclusive Race and Hispanic Origin  
by Census Tract, 2000  
Manhattan Community District 10**

Census Tract	Total Population	Nonhispanic by Race					Two or More Races	Hispanic Origin (of any race)
		Single Race						
		White	Black/ African American	Asian	Other			
0186	5,736	166	3,857	45	28	99	1,541	
0190	1,818	20	1,433	10	12	41	302	
019702	2,088	228	1,181	115	25	55	484	
0200	2,413	85	1,953	24	27	77	247	
020102	3,594	153	2,484	18	29	119	791	
020702	1,936	77	1,486	11	13	35	314	
0208	4,071	127	3,409	43	21	97	374	
020902	1,006	52	688	12	13	41	200	
0210 *	6,623	26	5,374	24	14	75	1,110	
0212	4,166	56	3,776	19	22	63	230	
021302	256	6	186	0	1	10	53	
0214	3,161	10	2,937	7	13	59	135	
0216	7,986	286	5,626	146	40	215	1,673	
021702	2,669	20	2,287	4	14	84	260	
0218	5,018	104	3,823	17	29	173	872	
0220	5,068	145	3,886	36	44	198	759	
022102	2,050	46	1,662	15	14	54	259	
0222	2,412	68	1,915	26	12	61	330	
0224	6,211	58	4,707	44	33	121	1,248	
0226	3,601	73	3,090	26	27	69	316	
022702	942	17	669	10	0	20	226	
0228	4,636	88	3,981	33	22	127	385	
0230	7,965	79	6,317	34	42	246	1,247	
023101 *	5,961	145	3,834	47	30	183	1,722	
023102	990	8	760	1	14	16	191	
0232	8,344	48	6,237	87	32	142	1,798	
0234	3,530	38	2,797	17	18	128	532	
023502	2,040	17	1,384	4	7	96	532	
0236	5,688	48	4,981	15	11	104	529	
024302 *	7,386	48	4,957	85	36	85	2,175	

\* Census tract is within two or more community districts. Data are for entire census tract.

**Total Households by Household Family Type  
by Census Tract, 2000  
Manhattan Community District 10**

<b>Census Tract</b>	<b>Total Households</b>	<b>Total Family Households</b>	<b>Total Non-Family Households</b>	<b>Average Household Size</b>	<b>Average Family Size</b>
0186	2,019	1,336	683	2.63	3.29
0190	784	352	432	2.13	3.24
019702	974	436	538	2.14	3.19
0200	1,267	436	831	1.88	3.11
020102	1,459	782	677	2.46	3.28
020702	793	431	362	2.44	3.33
0208	1,878	784	1,094	2.06	3.12
020902	467	208	259	2.09	2.95
0210 *	3,106	1,673	1,433	2.13	2.95
0212	2,279	803	1,476	1.67	2.65
021302	80	46	34	2.65	3.54
0214	1,884	688	1,196	1.68	2.63
0216	3,092	1,764	1,328	2.51	3.32
021702	1,067	659	408	2.50	3.19
0218	2,024	1,056	968	2.43	3.31
0220	2,207	1,055	1,152	2.23	3.21
022102	1,033	445	588	1.97	2.84
0222	1,105	453	652	2.03	3.14
0224	2,449	1,436	1,013	2.46	3.27
0226	1,763	680	1,083	1.97	3.05
022702	389	218	171	2.42	3.32
0228	2,225	959	1,266	1.97	2.97
0230	3,292	1,774	1,518	2.39	3.30
023101 *	2,650	1,263	1,387	2.24	3.17
023102	414	239	175	2.39	3.10
0232	3,014	1,970	1,044	2.67	3.34
0234	1,483	831	652	2.36	3.16
023502	820	471	349	2.49	3.23
0236	2,692	1,455	1,237	2.11	2.85
024302 *	2,553	1,818	735	2.82	3.44

\* Census tract is within two or more community districts. Data are for entire census tract.



**Age and Nativity  
by Census Tract, 2000  
Manhattan Community District 10**

<b>Census Tract</b>	<b>Total Population</b>	<b>% under 18</b>	<b>% 18 to 64</b>	<b>% 65 and over</b>	<b>% Foreign Born</b>
0186	5,736	30.4	59.1	10.5	15.0
0190	1,818	30.7	55.0	14.3	23.1
019702	2,088	23.5	66.0	10.4	37.8
0200	2,413	20.3	69.0	10.7	20.5
020102	2,215	27.5	64.1	8.4	35.4
020702	1,936	29.7	62.2	8.1	23.9
0208	4,071	25.0	64.8	10.2	13.1
020902	1,006	18.1	64.8	17.1	19.3
0210 *	6,623	25.6	56.9	17.4	12.6
0212	4,166	16.1	59.0	24.8	8.5
021302	256	22.7	67.2	10.2	18.4
0214	3,161	15.9	63.2	20.9	9.6
0216	7,986	29.0	63.2	7.8	22.8
021702	2,669	32.5	58.9	8.6	14.8
0218	5,018	26.1	63.4	10.5	23.0
0220	5,068	27.6	65.3	7.1	21.7
022102	2,050	21.0	69.2	9.8	25.1
0222	2,412	24.7	65.2	10.1	18.6
0224	6,211	30.2	58.7	11.1	16.6
0226	3,601	20.9	66.9	12.2	19.5
022702	942	33.7	60.6	5.7	14.2
0228	4,636	22.1	65.6	12.3	11.7
0230	7,965	30.6	57.2	12.2	14.6
023101 *	5,961	22.2	65.8	12.0	34.4
023102	990	33.1	61.8	5.1	18.4
0232	8,344	36.0	57.2	6.8	17.2
0234	3,530	30.5	62.4	7.1	17.5
023502	2,040	30.0	59.9	10.1	29.3
0236	5,688	23.3	54.3	22.4	8.7
024302 *	7,386	35.1	54.2	10.7	12.4

\* Census tract is within two or more community districts. Data are for entire census tract.

**Income and Education  
by Census Tract, 2000  
Manhattan Community District 10**

<b>Census Tract</b>	<b>Median Household Income</b>	<b>% Persons below Poverty</b>	<b>% Families below Poverty</b>	<b>Population 25 +</b>	<b>% High School Graduates or Higher</b>	<b>% College Graduates or Higher</b>
0186	\$14,008	49.1	47.4	3,439	53.6	11.4
0190	\$16,623	38.6	37.2	1,104	57.2	8.2
019702	\$26,029	30.4	28.0	1,595	71.0	31.2
0200	\$24,091	29.4	19.8	1,651	63.3	16.3
020102	\$23,146	33.3	29.2	2,331	57.8	21.1
020702	\$27,472	31.1	28.2	1,205	64.3	17.9
0208	\$24,729	27.2	21.0	2,665	73.8	16.4
020902	\$11,622	50.5	55.3	707	71.4	14.1
0210 *	\$26,047	28.3	24.2	4,448	69.4	16.0
0212	\$29,563	19.4	11.9	3,326	71.5	26.0
021302	\$9,375	48.0	55.4	179	65.4	6.7
0214	\$25,788	19.2	11.0	2,607	72.2	17.9
0216	\$25,236	31.5	26.1	4,809	68.9	20.4
021702	\$19,052	38.5	39.3	1,556	69.9	6.5
0218	\$22,246	31.3	30.0	3,255	66.5	15.3
0220	\$21,123	29.7	27.5	3,155	69.8	20.2
022102	\$30,185	23.3	22.4	1,532	80.5	28.3
0222	\$16,744	40.1	32.0	1,534	60.4	17.2
0224	\$15,900	49.1	45.7	3,705	57.7	9.0
0226	\$17,766	39.7	38.0	2,724	63.5	10.4
022702	\$13,393	55.1	56.9	468	68.8	4.9
0228	\$16,444	37.1	28.5	3,210	71.0	13.8
0230	\$16,958	39.8	35.3	4,756	60.1	14.3
023101 *	\$25,272	33.3	26.1	4,045	66.9	18.1
023102	\$16,645	52.8	49.2	564	45.6	3.9
0232	\$18,013	43.1	40.6	4,469	56.6	6.7
0234	\$20,257	34.3	29.5	2,078	68.2	9.2
023502	\$16,094	42.5	40.5	1,199	58.1	6.6
0236	\$23,047	23.7	20.5	3,937	70.9	12.6
024302 *	\$11,482	52.2	51.3	3,971	48.9	4.9

\* Census tract is within two or more community districts. Data are for entire census tract.

**Employment Status for Population 16 and Over  
by Census Tract, 2000  
Manhattan Community District 10**

<b>Census Tract</b>	<b>Population 16+</b>	<b>Number of Persons 16+ in Labor Force</b>	<b>% of Labor Force Unemployed</b>	<b>% of Labor Force Female</b>	<b>% of Labor Force Male</b>
0186	4220	1521	20.8	55.4	44.6
0190	1390	641	15.0	59.6	40.4
019702	1794	1042	7.7	53.7	46.3
0200	1873	939	3.8	34.2	65.8
020102	2237	1574	57.1	49.2	50.8
020702	1402	777	17.6	66.0	34.0
0208	3173	1834	19.2	55.8	44.2
020902	786	348	13.5	49.7	50.3
0210 *	5106	2322	15.7	61.3	38.7
0212	3522	1930	8.4	61.0	39.0
021302	215	55	0.0	100.0	0.0
0214	2802	1418	9.8	53.3	46.7
0216	5880	3504	20.3	49.4	50.6
021702	1866	948	11.8	56.9	43.1
0218	3826	2123	21.0	46.8	53.2
0220	3813	2095	15.0	48.6	51.4
022102	374	171	8.2	52.6	47.4
0222	1798	847	20.1	59.0	41.0
0224	4539	2044	19.3	52.0	48.0
0226	3032	1287	18.6	54.1	45.9
022702	652	356	32.3	67.7	32.3
0228	3731	2155	28.6	51.9	48.1
0230	5740	2882	22.7	51.9	48.1
023101 *	4701	2659	16.2	50.1	49.9
023102	662	255	20.0	55.7	44.3
0232	5617	2948	23.1	54.7	45.3
0234	2593	1398	24.7	52.4	47.6
023502	1506	727	24.1	44.3	55.7
0236	4494	2064	12.1	61.1	38.9
024302 *	5058	1964	25.2	56.2	43.8

\* Census tract is within two or more community districts. Data are for entire census tract.

**Selected Housing Characteristics  
Total Housing Units & Occupancy Status  
by Census Tract, 2000  
Manhattan Community District 10**

Census Tract	Total Housing Units	Occupancy Status			
		Total Occupied Housing Units	% Owner Occupied	% Renter Occupied	% Overcrowded**
0186	2,048	2,019	1.4	98.6	11.6
0190	5,197	4,973	4.5	95.5	15.2
019702	1,083	996	23.6	76.4	14.6
0200	1,785	1,248	12.7	87.3	12.8
020102	1,595	1,472	7.2	92.8	22.0
020702	982	785	12.0	88.0	14.8
0208	2,342	1,847	7.8	92.2	10.6
020902	543	473	11.2	88.8	6.1
0210 *	3,138	3,106	8.2	91.8	10.3
0212	2,388	2,235	1.6	98.4	8.7
021302	135	81	0.0	100.0	0.0
0214	1,992	1,925	0.7	99.3	7.7
0216	3,507	3,051	9.4	90.6	14.7
021702	1,138	1,065	1.6	98.4	14.4
0218	2,407	2,024	5.7	94.3	12.9
0220	2,747	2,207	7.9	92.1	13.9
022102	1,284	1,022	17.2	82.8	8.3
0222	1,433	1,111	5.8	94.2	14.3
0224	2,831	2,449	2.9	97.1	15.4
0226	2,521	1,862	8.5	91.5	13.1
022702	479	390	5.4	94.6	25.4
0228	2,760	2,225	14.3	85.7	10.0
0230	3,890	3,292	4.4	95.6	13.1
023101 *	2,947	2,650	10.9	89.1	15.8
023102	577	417	0.0	100.0	28.8
0232	3,363	3,014	1.9	98.1	18.8
0234	1,772	1,523	0.0	100.0	12.7
023502	1,015	816	0.7	99.3	14.3
0236	2,923	2,692	16.2	83.8	10.0
024302 *	2,593	2,553	0.5	99.5	17.1

\* Census tract is within two or more community districts. Data are for entire census tract.

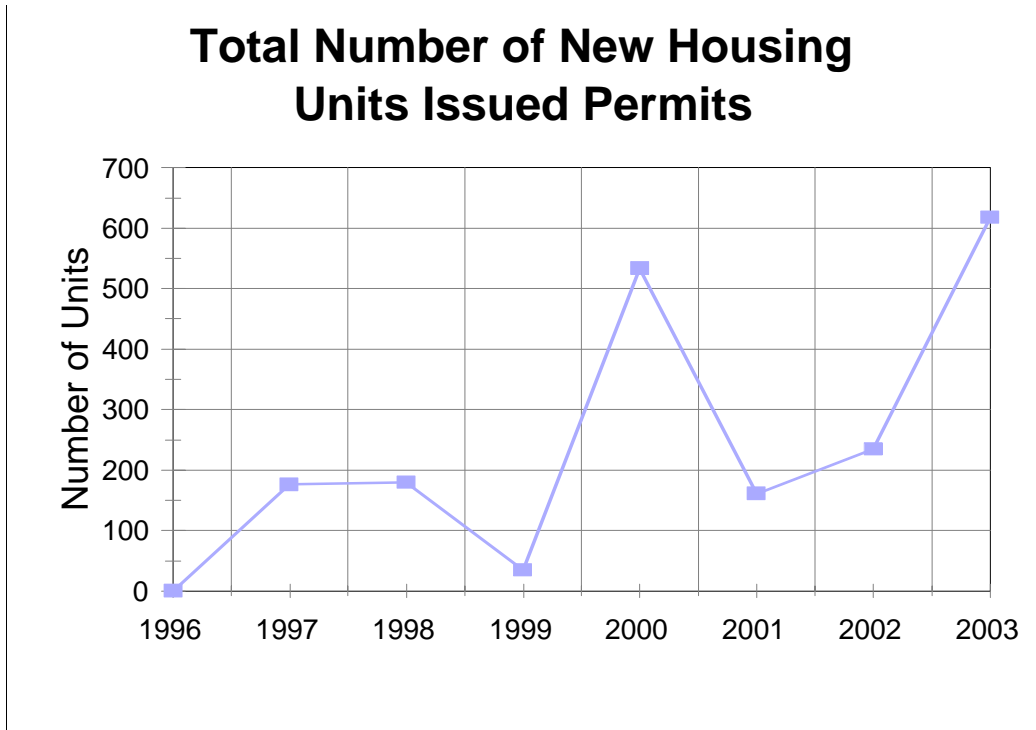
\*\* "Overcrowded" units are those with more than one person per room.

**Selected Housing Characteristics  
Number of Units & Age of Structure  
by Census Tract, 2000  
Manhattan Community District 10**

Census Tract	Total Housing Units	Units in Structure			Age of Structure		
		% 1 & 2 Units	% 3-9 Units	% 10 units or more	% Built 1990 to 2000	% Built 1950 to 1989	% Built before 1950
0186	2,048	0.9	0.7	98.4	2.0	61.7	36.4
0190	5,197	1.1	5.8	93.1	4.1	49.3	46.6
019702	1,083	0.9	7.7	91.4	9.8	47.7	42.5
0200	1,785	15.1	30.6	54.3	2.7	11.6	85.7
020102	1,595	1.3	15.4	83.3	9.0	35.4	55.6
020702	982	3.2	19.6	77.3	6.5	28.1	65.4
0208	2,342	5.0	35.8	59.1	17.5	20.0	62.5
020902	543	2.4	17.1	80.5	2.6	11.8	85.6
0210 *	3,138	2.1	1.5	96.4	0.5	43.1	56.5
0212	2,388	0.5	1.1	98.4	0.0	69.1	30.9
021302	135	0.0	29.6	70.4	9.6	24.4	65.9
0214	1,992	1.2	0.0	98.8	0.3	82.3	17.4
0216	3,507	1.1	9.8	89.1	4.2	31.6	64.2
021702	1,138	1.0	4.3	94.7	5.4	80.6	14.1
0218	2,407	2.5	11.2	86.2	12.1	45.6	42.3
0220	2,747	6.9	38.1	55.0	6.4	23.7	69.9
022102	1,284	9.4	25.9	64.7	11.0	15.5	73.5
0222	1,433	3.6	43.8	52.6	13.5	36.1	50.3
0224	2,831	1.1	15.0	83.9	8.1	41.8	50.1
0226	2,521	1.1	33.0	65.9	9.7	33.0	57.3
022702	479	3.8	16.9	79.3	15.4	52.0	32.6
0228	2,760	6.6	35.3	58.1	11.7	22.6	65.7
0230	3,890	4.1	6.6	89.3	9.4	27.5	63.0
023101 *	2,947	5.2	20.3	74.5	1.3	30.3	68.4
023102	577	1.4	10.6	88.0	15.4	17.5	67.1
0232	3,363	0.0	2.5	97.5	13.5	45.6	40.9
0234	1,772	0.0	5.2	94.8	10.4	26.4	63.1
023502	1,015	0.0	5.5	94.5	24.4	22.3	53.3
0236	2,923	1.1	5.8	93.1	5.6	60.6	33.9
024302 *	2,593	0.7	0.9	98.3	0.6	75.9	23.4

\* Census tract is within two or more community districts. Data are for entire census tract.

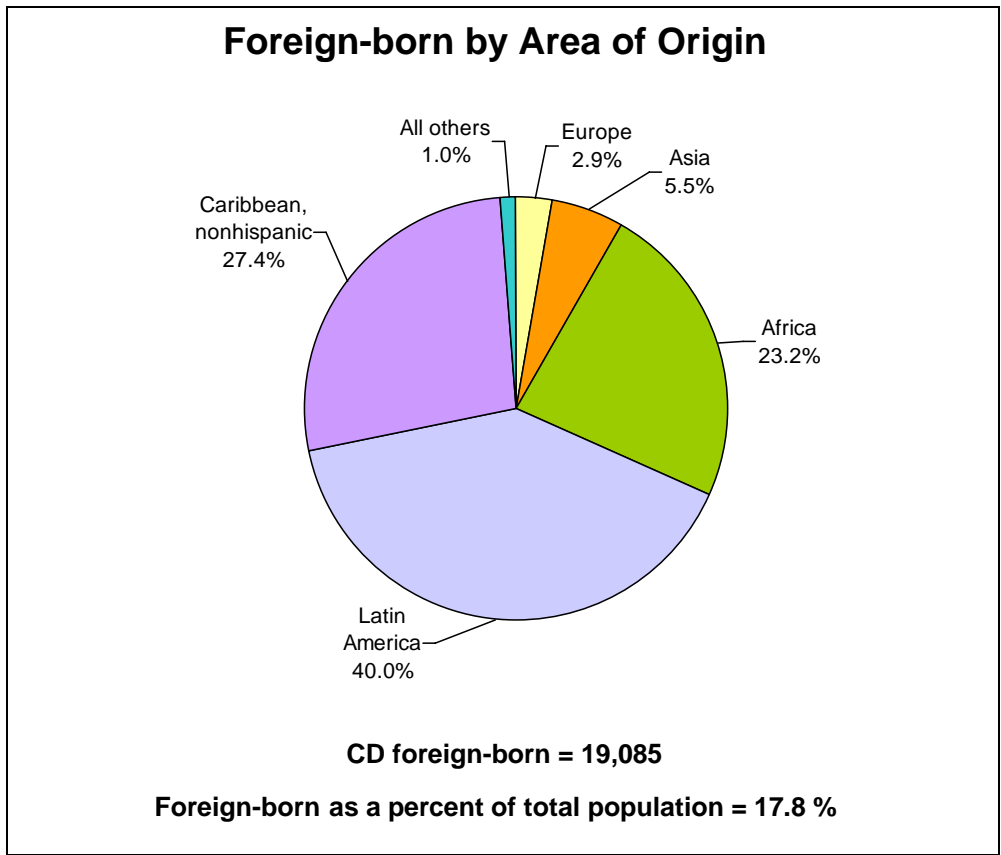
**Selected Housing Characteristics**  
**Building Permits Issued For New Residential Construction**  
**Manhattan Community District 10, 1996 - 2003**



### Permits by Building Size

Year	1 & 2 Unit Buildings		3 & 4 Unit Buildings		5+ Unit Buildings		Total Buildings	Total Units
	Buildings	Units	Buildings	Units	Buildings	Units		
1996	0	0	0	0	0	0	0	0
1997	0	0	0	0	2	176	2	176
1998	5	10	36	108	1	62	42	180
1999	0	0	0	0	1	35	1	35
2000	6	12	29	88	2	434	37	534
2001	4	8	7	21	2	132	13	161
2002	1	2	3	9	4	224	8	235
2003	4	8	0	0	12	610	16	618

**Foreign-born Population  
Census 2000  
Manhattan Community District 10**



**Foreign-born Rank Ordered  
by Country of Birth**

	NUMBER	PERCENT
<b>TOTAL, Foreign-born</b>	19,085	100.0
Dominican Republic	4,220	22.1
Jamaica	1,518	8.0
Haiti	1,010	5.3
Honduras	885	4.6
Trinidad and Tobago	866	4.5
Mexico	544	2.9
China*	321	1.7
Ghana	318	1.7
Ecuador	305	1.6
Nigeria	282	1.5
All Others	8,816	46.2

\*China includes the Mainland, Hong Kong and Taiwan

**Language Proficiency  
Census 2000  
Manhattan Community District 10**

	<b>Number</b>	<b>Percent</b>
<b>Total Population 5 Years and Over</b>	99,924	100.0
<b>Proficient in English</b>	88,506	88.6
<b>Not Proficient in English</b>	11,418	11.4
<b>Not Proficient in English</b>	11,418	100.0
<b>Language Spoken at Home:</b>		
Spanish or Spanish Creole	7,337	64.3
French (incl Patois, Cajun, French Creole)	2,133	18.7
African Languages	1,017	8.9
Chinese	347	3.0
Arabic	193	1.7
All Others	391	3.4



**Selected Facilities and Program Sites  
In New York City, 2002-2005**

**MANHATTAN COMMUNITY DISTRICT 10**

<u>Block</u>	<u>Lot</u>	<u>Facility Name</u>	<u>Facility Address</u>	<u>Facility Type</u>	<u>Capacity</u>	<u>Oversight Agency</u>
<b>SCHOOLS</b>						
<b><i>Public Elementary and Secondary Schools</i></b>						
2106	50	P.S. 46 ARTHUR TAPPAN SCHOOL	2987 Frederick Douglas Blvd	Elementary School - Public	907 Enrollment	NYC DOE
1926	17	P.S. 76 A. PHILLIP RANDOLPH SCHOO	220 W 121 St	Elementary School - Public	395 Enrollment	NYC DOE
1939	11	P.S. 92 MARY M. BETHUNE SCHOOL	222 W 134 St	Elementary School - Public	472 Enrollment	NYC DOE
2042	35	P.S. 123 MAHALIA JACKSON SCHOOL	301 W 140 St	Elementary School - Public	827 Enrollment	NYC DOE
1601	1	P.S. 149 SOJOURNER TRUTH SCHOOL	41 W 117 St	Elementary School - Public	574 Enrollment	NYC DOE
1932	10	P.S. 154 HARRIET TUBMAN SCHOOL	250 W 127 St	Elementary School - Public	478 Enrollment	NYC DOE
1919	6	P.S. 175 HENRY H. GARNET SCHOOL	175 W 134 St	Elementary School - Public	372 Enrollment	NYC DOE
1946	1	P.S. 180 HUGO NEWMAN SCHOOL	370 W 120 St	Elementary School - Public	425 Enrollment	NYC DOE
1595	15	P.S. 185 JOHN M. LANGSTON SCHOOL	20 W 112 St	Elementary School - Public	388 Enrollment	NYC DOE
2029	11	P.S. 194 COUNTEE CULLEN SCHOOL	244 W 144 St	Elementary School - Public	545 Enrollment	NYC DOE
1733	17	P.S. 197 JOHN B. RUSSWURM SCHOOL	2230 Fifth Ave	Elementary School - Public	623 Enrollment	NYC DOE
2016	100	P.S. 200 JAMES M. SMITH SCHOOL	2589 Seventh Ave	Elementary School - Public	785 Enrollment	NYC DOE
1595	15	P.S. 208 ALAINE L. LOCKE SCHOOL	21 W 111 St	Elementary School - Public	277 Enrollment	NYC DOE
1828	15	P.S. 241 FAMILY ACADEMY	240 W 113 St	Elementary School - Public	952 Enrollment	NYC DOE
1906	11	P.S. 242 MGP BROWN COMPUTER SCH	134 W 122 St	Elementary School - Public	737 Enrollment	NYC DOE
1919	6	I.S. 275	175 W 134 St	Intermediate/JHS -Public	459 Enrollment	NYC DOE
2016	100	J.H.S. 10 FREDERICK DOUGLAS SCHO	2581 7th Ave	Intermediate/JHS -Public	376 Enrollment	NYC DOE
1940	35	THURGOOD MARSHALL ACADEMY F	200 W 135th St	Junior/Senior High School - Public	398 Enrollment	NYC DOE
1830	19	WADLEIGH ARTS HIGH SCHOOL	215 W 114 St	Junior/Senior High School - Public	683 Enrollment	NYC DOE
1960	1	BREAD & ROSES INTEGRATED ARTS	6 Edgecombe Ave	High School - Public	369 Enrollment	NYC DOE
2016	100	FREDERICK DOUGLASS ACADEMY	2581 A C Powell Blvd	High School - Public	795 Enrollment	NYC DOE
1601	1	P.S. 162	34 W 118 St	Special/Other School - Public	228 Enrollment	NYC DOE
1923	10	JOHN A. REISENBACH CHARTER SCH	257 W 117 St	Elementary School - Public Charter	447 Enrollment	NYS DOE
1825	17	SISULU CHILDREN'S CHARTER SCHO	125 W 115 St	Elementary School - Public Charter	265 Enrollment	NYS DOE
1925	19	EIGHT PLUS LEARNING ACADEMY	212 W 120th St	Special/Other School - Public	171 Enrollment	NYC DOE

***Private & Parochial Elementary and Secondary Schools***

**Selected Facilities and Program Sites  
In New York City, 2002-2005**

**MANHATTAN COMMUNITY DISTRICT 10**

<u>Block</u>	<u>Lot</u>	<u>Facility Name</u>	<u>Facility Address</u>	<u>Facility Type</u>	<u>Capacity</u>	<u>Oversight Agency</u>
<b><i>Private &amp; Parochial Elementary and Secondary Schools</i></b>						
1723	64	FELLOWSHIP OF LEARNING SCHOOL	70 W 126 St	Elementary School - Private/Parochial	9 Enrollment	NYS DOE
1721	31	GREAT TOMORROWS USA SCHOOL	38 W 123 St	Elementary School - Private/Parochial	40 Enrollment	NYS DOE
2036	49	RESURRECTION SCHOOL	282 W 151 St	Elementary School - Private/Parochial	208 Enrollment	NYS DOE
1938	20	SAINT ALOYSIUS SCHOOL	223 W 132 St	Elementary School - Private/Parochial	297 Enrollment	NYS DOE
1722	26	SAINT BENEDICT DAY NURSERY AN	21 W 124 St	Elementary School - Private/Parochial	54 Enrollment	NYS DOE
2027	41	SAINT CHARLES BORROMEO SCHOO	214 W 142 St	Elementary School - Private/Parochial	453 Enrollment	NYS DOE
1736	12	SAINT MARK THE EVANGELIST SCH	55 W 138 St	Elementary School - Private/Parochial	268 Enrollment	NYS DOE
1950	29	SOUL SAVING STATION-CHRIST CRU	302 W 124 St	Elementary School - Private/Parochial	104 Enrollment	NYS DOE
1721	70	RICE HIGH SCHOOL	74 W 124 St	Senior High School - Private/Parochial	385 Enrollment	NYS DOE
<b><i>Colleges and Other Post-Secondary Institutions</i></b>						
1909	9	COLLEGE OF NEW ROCHELLE-ROSA	144 W 125 St	Independent - Degree Granting Institution	See Main Campus	NYS DOE
<b>RECREATIONAL AND CULTURAL FACILITIES</b>						
<b><i>Libraries and Cultural Institutions</i></b>						
1920	26	COUNTEE CULLEN REGIONAL LIBRA	104 W 136 St	Public Library - Branch	103747 Annual Circ.	NYPL
1722	30	HARLEM LIBRARY	9 W 124 St	Public Library - Branch	21030 Annual Circ.	NYPL
2037	11	MACOMB'S BRIDGE LIBRARY	2650 Seventh Ave	Public Library - Branch	11650 Annual Circ.	NYPL
1831	26	ONE-FIFTEENTH ST. LIBRARY	203 W 115 St	Public Library - Branch	22291 Annual Circ.	NYPL
1920	29	SCHOMBURG CENTER	515 Malcolm X Blvd	Public Library - Central	NA	NYPL
1909	9	STUDIO MUSEUM IN HARLEM	144 West 125th St	NYC Cultural Institution	114604 Annual Visits	NYC DCA
<b><i>Parks</i></b>						
		ABYSSINIAN TOT LOT	W139th St Bet A. Clayton Powell Jr Blv	Park/Playground - NYC	0.118 Acres	NYC DPR
		CENTRAL PARK	5 Ave - Central Park W, 59 - 110 Sts	Park/Playground - NYC	840.01 Acres	NYC DPR
		COL CHARLES YOUNG PLGD	W 145 to W 143 Sts, Lenox Ave, Harlem	Park/Playground - NYC	6.423 Acres	NYC DPR
		FRED SAMUEL PLAYGROUND	Lenox Ave, W 139 to W 140 Sts	Park/Playground - NYC	0.688 Acres	NYC DPR
		FREDERICK JOHNSON PARK	7 Ave, W 150 to W 151 Sts	Park/Playground - NYC	2.445 Acres	NYC DPR
		HARLEM LANE PARK PLGD	Harlem River, W 151 to W 154 Sts	Park/Playground - NYC	1.635 Acres	NYC DPR

**Selected Facilities and Program Sites  
In New York City, 2002-2005**

**MANHATTAN COMMUNITY DISTRICT 10**

<u>Block</u>	<u>Lot</u>	<u>Facility Name</u>	<u>Facility Address</u>	<u>Facility Type</u>	<u>Capacity</u>	<u>Oversight Agency</u>
<b><i>Parks</i></b>						
		JACKIE ROBINSON PARK	Bradhurst & Edgecombe Aves,W 145 to	Park/Playground - NYC	12.772 Acres	NYC DPR
		MARTIN LUTHER KING HSES PLGD	Lenox Ave, W 113 to W 114 Sts	Park/Playground - NYC	1 Acres	NYC DPR
		PLAYGROUND	5 Ave, W 130 to W 131 Sts	Park/Playground - NYC	0.653 Acres	NYC DPR
		PLAYGROUND (BILL ROBINSON)	W 150 St, W/S 7 Ave	Park/Playground - NYC	0.172 Acres	NYC DPR
		PS 156 HOLCOMBE RUCKER PLGD	W 155 St, 8 Ave to Harlem River Drive	Park/Playground - NYC	3.125 Acres	NYC DPR
		PS 194 PLAYGROUND	7 to 8 Aves, W 143 to W 144 Sts	Park/Playground - NYC	1.34 Acres	NYC DPR
		PS 197 PLAYGROUND	W 135 to W 136 Sts, Lenox to 5 Aves	Park/Playground - NYC	1.228 Acres	NYC DPR
		ST NICHOLAS NORTH PLAYGROUND	W/S 7 Ave, W 130 St	Park/Playground - NYC	0.66 Acres	NYC DPR
		ST NICHOLAS SOUTH PLAYGROUND	W/S 7 Ave Bet W 127 & W 129 Sts	Park/Playground - NYC	0.67 Acres	NYC DPR
		WILLIAM MCCRAY PLAYGROUND	W 138 St, Lenox & 5 Aves	Park/Playground - NYC	0.456 Acres	NYC DPR
		A PHILIP RANDOLPH SQUARE (T)	7 Ave, St Nicholas Ave, W 117 St	Triangle, Strip, Plaza, or Sitting Area - NYC	0.074 Acres	NYC DPR
		COL CHARLES YOUNG TRIANGLE	7 Ave, Macombs Pl, at W 153 St	Triangle, Strip, Plaza, or Sitting Area - NYC	1.149 Acres	NYC DPR
		DORRENCE BROOK SQUARE (T)	W 136 to W 137 Sts, St Nicholas, Edgec	Triangle, Strip, Plaza, or Sitting Area - NYC	0.038 Acres	NYC DPR
		HANCOCK PARK (T)	St Nicholas Ave, Manhattan Ave, W 123	Triangle, Strip, Plaza, or Sitting Area - NYC	0.067 Acres	NYC DPR
		LAFAYETTE SQUARE	Manhattan Ave, W 114 St, Morningside	Triangle, Strip, Plaza, or Sitting Area - NYC	0.018 Acres	NYC DPR
		SAMUEL MARX TRIANGLE	7th Av ,St Nicholas, W.111st	Triangle, Strip, Plaza, or Sitting Area - NYC	0.03 Acres	NYC DPR
		SEVENTH AVE CENTER PLOTS	7 Ave, W 110 to W 152 Sts	Triangle, Strip, Plaza, or Sitting Area - NYC	1.679 Acres	NYC DPR
		132 ST BLOCK ASSOCIATION PARK	W132 St, Lenox Avenue	Beach, Garden, Natural Area, Other - NYC	0.171 Acres	NYC DPR
		COLLYER BROTHERS PARK	Fifth Ave, East 128th Street	Beach, Garden, Natural Area, Other - NYC	0.034 Acres	NYC DPR
		GYMNASIUM & PUBLIC BATH	35 W 134 St	Beach, Garden, Natural Area, Other - NYC	0.29 Acres	NYC DPR
		PARKS COUNCIL SUCCESS GARDEN	W134th St, Lenox Ave, Adam C. Powell	Beach, Garden, Natural Area, Other - NYC	0.42 Acres	NYC DPR
		PLEASANT VILLAGE COMMUNITY G	Pleasant Ave, b/w E 118 & E 119 Sts.	Beach, Garden, Natural Area, Other - NYC	0.383 Acres	NYC DPR
		REV LINETTE C WILLIAMSON MEMO	129th St, Btwn Lenox Ave & Fifth Ave	Beach, Garden, Natural Area, Other - NYC	0.051 Acres	NYC DPR
		GREENSTREET	Macomb's Pl Btwn W 152nd St & 153 St	Joint NYCDOT/DPR Landscaped Area	NA	NYC DOT
		GREENSTREET	142nd St, 5th Ave	Joint NYCDOT/DPR Landscaped Area	NA	NYC DOT
		GREENSTREET	A. C. Powell Blvd b/t 141st & 151st Str	Joint NYCDOT/DPR Landscaped Area	NA	NYC DOT
		GREENSTREET	A. C. Powell Blvd b/t 115th & 136th Str	Joint NYCDOT/DPR Landscaped Area	NA	NYC DOT
		GREENSTREET	A. C. Powell Blvd b/t 110th & 111th Str	Joint NYCDOT/DPR Landscaped Area	NA	NYC DOT

**Selected Facilities and Program Sites  
In New York City, 2002-2005**

**MANHATTAN COMMUNITY DISTRICT 10**

<u>Block</u>	<u>Lot</u>	<u>Facility Name</u>	<u>Facility Address</u>	<u>Facility Type</u>	<u>Capacity</u>	<u>Oversight Agency</u>
<b><i>Parks</i></b>						
		GREENSTREET	8th Av & West 155th St	Joint NYCDOT/DPR Landscaped Area	NA	NYC DOT
		GREENSTREET	Triborough Bridge Entrance & E 124th S	Joint NYCDOT/DPR Landscaped Area	NA	NYC DOT
		GREENSTREET	Macomb's Pl Bet W153rd St & 154th St	Joint NYCDOT/DPR Landscaped Area	NA	NYC DOT
		GREENSTREET	Lenox Av b/t 111th & 123rd Streets	Joint NYCDOT/DPR Landscaped Area	NA	NYC DOT
		GREENSTREET	Adam Clayton Powell Btwn 132 St & 13	Joint NYCDOT/DPR Landscaped Area	NA	NYC DOT
		GREENSTREET	Macomb's Pl Btwn W151st St & 152nd	Joint NYCDOT/DPR Landscaped Area	NA	NYC DOT
		GREENSTREET	Manhattan Av & W114th St (Lafayette S	Joint NYCDOT/DPR Landscaped Area	NA	NYC DOT
		GREENSTREET	Frederick Douglass Blvd, Macombs, W	Joint NYCDOT/DPR Landscaped Area	0.019 Acres	NYC DOT
		GREENSTREET	Macomb's Place & 153rd St & 7th Ave	Joint NYCDOT/DPR Landscaped Area	NA	NYC DOT
		GREENSTREET	5th Ave & 142nd St (W)	Joint NYCDOT/DPR Landscaped Area	NA	NYC DOT
		GREENSTREET	Adam Clayton Powell Jr Blvd & W 153r	Joint NYCDOT/DPR Landscaped Area	NA	NYC DOT
		GREENSTREET	Bradhurst Ave & Edgecomb Ave & 142n	Joint NYCDOT/DPR Landscaped Area	NA	NYC DOT
		GREENSTREET	Frederick Douglas Blvd & 110th St	Joint NYCDOT/DPR Landscaped Area	NA	NYC DOT
		GREENSTREET	Frederick Douglas Blvd & 110th St (Se)	Joint NYCDOT/DPR Landscaped Area	NA	NYC DOT
		GREENSTREET	St Nicholas Ave & 136th St & 137th St	Joint NYCDOT/DPR Landscaped Area	NA	NYC DOT
		GREENSTREET	Harlem River Drive & 2nd Ave & 127th	Joint NYCDOT/DPR Landscaped Area	NA	NYC DOT
		GREENSTREET	St Nicholas Ave, b/t 135th St & 136th St	Joint NYCDOT/DPR Landscaped Area	NA	NYC DOT
		GREENSTREET	122 St, St. Nicholas Av, Frederick Dougl	Joint NYCDOT/DPR Landscaped Area	NA	NYC DOT

**PUBLIC SAFETY AND CRIMINAL JUSTICE FACILITIES**

1949	29	28TH PRECINCT	2271-89 Frederick Douglass Blvd	NYC Police Station	NA	NYPD
1940	48	32ND PRECINCT	250 W 135 St	NYC Police Station	NA	NYPD
2033	1	HOUSING POLICE SERVICE AREA #6	2770 Frederick Douglass Blvd	NYCHA Police Service Area	NA	NYPD
1918	24	ENGINE 59 LADDER 30	111 W 133 St	NYC Fire House	NA	FDNY
2028	51	ENGINE 69 LADDER 28 BATTALION	248 W 143 St	NYC Fire House	NA	FDNY
1733	1	EMS HARLEM STATION #13 - HARLE	506 Lenox Ave	NYC Emergency Medical Service	NA	FDNY
1734	1	EMS HARLEM STATION #16	524 Lenox Ave	NYC Emergency Medical Service	NA	FDNY

**Selected Facilities and Program Sites  
In New York City, 2002-2005**

**MANHATTAN COMMUNITY DISTRICT 10**

<u>Block</u>	<u>Lot</u>	<u>Facility Name</u>	<u>Facility Address</u>	<u>Facility Type</u>	<u>Capacity</u>	<u>Oversight Agency</u>
1594	17	LINCOLN CORRECTIONAL FACILITY	31-33 W 110 St	New York State Correctional Facility	520 Beds	NYS DCS
1917	19	LENOX HOUSE/SALVATION ARMY SO	131 W 132 St	Juvenile Non-Secure Detention Group Home	12 Beds	NYC DJJ

**HOSPITALS, NURSING HOMES, AND AMBULATORY PROGRAMS**

***Nursing Homes and Hospital Inpatient Units***

1735	47	GREATER HARLEM NURSING HOME	30 W 138 St	Residential Health Care Facility	200 Beds	NYS DOH
1733	1	HARLEM HOSPITAL CENTER	506 Lenox Ave	Hospital	286 Beds	NYS DOH

***Ambulatory Facilities and Programs***

1912	6	CENTRAL HARLEM GROUP	159 W 127 St	Free Standing Health Center	NA	NYS DOH
1601	18	MILBANK/MT SINAI MEDICAL GROU	14-32 W 118 St	Free Standing Health Center	NA	NYS DOH
1911	56	ST CHRISTOPHER'S CHS - HARLEM	154 W 127 St	Free Standing Health Center	NA	NYS DOH
1909	20	UPPER ROOM AIDS MINISTRY ADHC	123-125 W 124 St	Free Standing Health Center	NA	NYS DOH
1910	1	HARLEM BREAST EXAM CTR CLN	163 W 125 St	Hospital Affiliated Health Center	NA	NYS DOH
2042	7502	HARLEM DIALYSIS CENTER	2615-21 Frederick Douglas Blvd	Dialysis Center	NA	NYS DOH
2028	1	HAMILTON HOUSES CHILD HEALTH	2690 Eighth Ave	HHC Child Health Clinic	NA	NYS DOH
1932	10	MANHATTANVILLE CHILD HEALTH	218 W 127 St	HHC Child Health Clinic	NA	NYS DOH
1933	1	ST. NICHOLAS HOUSES CHILD HEALT	281 W 127 St	HHC Child Health Clinic	NA	NYS DOH
2016	100	IS 10 FREDERICK DOUGLASS ACADE	2581 Adam Clayton Powell Blvd	HHC School Based Health Clinic	NA	NYS DOH
2042	35	PS 123 MAHALIA JACKSON (SBHC)	301 W 140 St	HHC School Based Health Clinic	NA	NYS DOH
2029	11	PS 194 COUNTEE CULLEN (SBHC)	242 W 144 St	HHC School Based Health Clinic	NA	NYS DOH
1733	17	PS 197 JOHN RUSSWURM (SBHC)	2230 Fifth Avenue	HHC School Based Health Clinic	NA	NYS DOH
2016	100	PS 200 JAMES MCCUNE SMITH (SBHC)	2589 Adam Clayton Powell Blvd	HHC School Based Health Clinic	NA	NYS DOH
2106	50	PS 46 TAPPAN (SBHC)	2987 Eighth Ave	HHC School Based Health Clinic	NA	NYS DOH
1601	1	HARLEM CENTER FOR CHILD STUDY	34 W 118 St	HHC Extension Clinic	NA	NYS DOH
2029	1	DREW HAMILTON CENTER	2698 Eighth Ave	HHC Diagnostic & Treatment Center	NA	NYS DOH
1901	29	LENOX AVENUE CLINIC	115 W 116 St	HHC Diagnostic & Treatment Center	NA	NYS DOH
1931	21	SYDENHAM HEALTH CENTER	215 W 125 St	HHC Diagnostic & Treatment Center	NA	NYS DOH

**Selected Facilities and Program Sites  
In New York City, 2002-2005**

**MANHATTAN COMMUNITY DISTRICT 10**

<u>Block</u>	<u>Lot</u>	<u>Facility Name</u>	<u>Facility Address</u>	<u>Facility Type</u>	<u>Capacity</u>	<u>Oversight Agency</u>
<b>ALCOHOLISM &amp; SUBSTANCE ABUSE SERVICES</b>						
<i><b>Residential</b></i>						
1821	18	CREATE, INC. - DRUG FREE RESID	121-123 West 111 St	Drug Free Community Residence - Sub Abuse	48 Beds	NYS OMH
1733	1	HARLEM HOSPITAL CTR - MED. MGD.	506 Lenox Ave	Hospital-Based Detox/Rehab - Sub Abuse	16 Beds	NYC HHC
<i><b>Non-Residential</b></i>						
1823	34	CREATE, INC. - MED SUP OP-SA	73-75 Lenox Ave	Med Supervised Outp Svc - Alcohol/Sub Abuse	330 Cert. Caseload	NYS OASAS
1734	1	HARLEM HOSPITAL CTR- ALCOHOLIS	22-44 W 137 St	Med Supervised Outp Svc - Alcohol/Sub Abuse	NA	NYS OASAS
1911	56	ST. CHRISTOPHER'S, INC.- MED SUP O	154 W 127 St	Med Supervised Outp Svc - Alcohol/Sub Abuse	150 Cert. Caseload	NYS OASAS
1909	12	ARTC - MMTP CLINIC - KALEIDOSCO	132-140 W 125 St	Methadone Treatment Clinic - Sub Abuse	355 Cert. Caseload	NYS OASAS
1909	12	ARTC - MMTP CLINIC - STARTING POI	132-140 W 125 St	Methadone Treatment Clinic - Sub Abuse	355 Cert. Caseload	NYS OASAS
1909	12	BIMC - MMTP CLINIC - HARLEM OPD	140 W 125 St	Methadone Treatment Clinic - Sub Abuse	350 Cert. Caseload	NYS OASAS
1909	12	BIMC - MMTP CLINIC -HARLEM # 8D	140 W 125 St	Methadone Treatment Clinic - Sub Abuse	450 Cert. Caseload	NYS OASAS
1923	53	HARLEM HOSP CTR-METHADONE MA	264 W 118 St	Methadone Treatment Clinic - Sub Abuse	450 Cert. Caseload	NYS OASAS
1734	1	HARLEM HOSPITAL CENTER - MMTP	15 W 136 St	Methadone Treatment Clinic - Sub Abuse	300 Cert. Caseload	NYS OASAS
<b>MENTAL HEALTH SERVICES</b>						
<i><b>Residential</b></i>						
1726	17	BISHOP HOUSE	39 W 128 St	Community-Based Residence - Mental Health	20 Beds	NYS OMH
1917	12	BRC CECIL IVORY HOUSE	149 W 132 St	Community-Based Residence - Mental Health	24 Beds	NYS OMH
1908	37	FEGS 124TH STREET SRO	108 W 124 St	Community-Based Residence - Mental Health	60 Beds	NYS OMH
1733	1	HARLEM HOSP CTR, KOUNTZ PAV. 7,	506 Lenox Ave	Hospital Based Inpatient Care - Mental Health	66 Beds	NYC HHC
<i><b>Non-Residential</b></i>						
2030	5	GRAHAM-WINDHAM MANHATTAN C	274 W 145 St	Mental Health Clinic/Day Treatment	NA	NYS OMH
1733	1	HARLEM HOSPITAL ADULT OUTPATI	506 Lenox Ave	Mental Health Clinic/Day Treatment	NA	NYS OMH
1910	1	MANHATTAN PC 125TH STREET CLIN	163 W 125 St	Mental Health Clinic/Day Treatment	NA	NYS OMH
1733	17	HARLEM ADULT CONTINUING DAY T	16 W 136 St	Mental Health Clinic/Day Treatment	100 Cert. Caseload	NYS OMH
1733	1	HARLEM HOSPITAL PSYCHIATRIC GE	506 Lenox Ave	Mental Health Clinic/Day Treatment	30 Cert. Caseload	NYS OMH
1912	12	HARLEM REHABILITATION CSS PRO	127 W 127 St	Mental Health Clinic/Day Treatment	117 Cert. Caseload	NYS OMH

**Selected Facilities and Program Sites  
In New York City, 2002-2005**

**MANHATTAN COMMUNITY DISTRICT 10**

<u>Block</u>	<u>Lot</u>	<u>Facility Name</u>	<u>Facility Address</u>	<u>Facility Type</u>	<u>Capacity</u>	<u>Oversight Agency</u>
<b><i>Non-Residential</i></b>						
1910	1	MANHATTAN PC 125TH STREET IPRT	163 W 125 St	Intensive Psychiatric Rehab	40 Cert. Caseload	NYS OMH
1733	1	HARLEM HOSPITAL CENTER CPEP	506 Lenox Ave	Emergency/Crisis Intervention - Mental Health	6 Cert. Caseload	NYS OMH
1912	6	HARLEM HOUSE (PSYCHOSOCIAL CL	151 W 127 St	Vocational/Social Training - Mental Health	NA	NYS DOH

**MENTAL RETARDATION & DEVELOPMENTAL DISABILITIES SERVICES**

***Residential***

2026	5	CENTRO SOCIAL LA ESPERANZA, INC	273 W 140 St	Residential Alternative - MR/DD	4 Beds	NYS OMRDD
1721	50	METRO NEW YORK DDSO	5 W 123 St	Residential Alternative - MR/DD	12 Beds	NYS OMRDD
1727	32	METRO NEW YORK DDSO	1 W 129 St	Residential Alternative - MR/DD	8 Beds	NYS OMRDD
1727	32	METRO NEW YORK DDSO	1 W 129 St	Residential Alternative - MR/DD	8 Beds	NYS OMRDD
1727	32	METRO NEW YORK DDSO	1 W 129 St	Residential Alternative - MR/DD	8 Beds	NYS OMRDD
2023	121	METRO NEW YORK DDSO	219 W. 137 St	Residential Alternative - MR/DD	14 Beds	NYS OMRDD

***Non-Residential***

1931	1	HARLEM AGENCIES FOR NEIGHBORH	271 W 125 St	Day Training/Preschool Program - MR/DD	5 Cert. Caseload	NYS OMRDD
------	---	-------------------------------	--------------	--	------------------	-----------

**DAYCARE AND RESIDENTIAL FACILITIES FOR CHILDREN**

***Residential***

1911	150	MANHATTAN WEST GROUP HOME	136 W 127 St	Group Foster Home	12 Beds	NYC ACS
------	-----	---------------------------	--------------	-------------------	---------	---------

***Daycare and Headstart Facilities***

2014	36	ASSOCIATION OF BLACK SOCIAL WO	110 W 146 St	Group Day Care - Public	95 Children	NYC DOHM
2028	1	C.A.S. DREW HAMILTON DC	2672 Frederick Douglass Blvd	Group Day Care - Public	75 Children	NYC DOHM
2032	17	CHAMA CHILD DEVELOPMENT CENT	218 W 147 St	Group Day Care - Public	143 Children	NYC DOHM
1947	23	CHAMP MORNINGSIDE CHILDREN'S	311 W 120 St	Group Day Care - Public	90 Children	NYC DOHM
1601	18	CHILDREN'S AID SOCIETY DC	14-32 W 118 St	Group Day Care - Public	15 Children	NYC DOHM
1922	41	CITIZENS CARE DAY CARE CENTER I	131 St Nicholas Ave	Group Day Care - Public	40 Children	NYC DOHM
1596	1	EAST CALVARY NURSERY	1 W 112 St	Group Day Care - Public	58 Children	NYC DOHM
1911	31	GRACE TEMPLE DCC	325 Lenox Ave	Group Day Care - Public	30 Children	NYC DOHM

**Selected Facilities and Program Sites  
In New York City, 2002-2005**

**MANHATTAN COMMUNITY DISTRICT 10**

<u>Block</u>	<u>Lot</u>	<u>Facility Name</u>	<u>Facility Address</u>	<u>Facility Type</u>	<u>Capacity</u>	<u>Oversight Agency</u>
<b><i>Daycare and Headstart Facilities</i></b>						
2012	25	GRAHAM-WINDHAM HARLEM CCC	669 Lenox Ave	Group Day Care - Public	84 Children	NYC DOHM
1947	23	HARBOR MORNINGSIDE CC	311 W 120 St	Group Day Care - Public	99 Children	NYC DOHM
2011	52	HARRIET TUBMAN DCC	138-142 W 143 St	Group Day Care - Public	40 Children	NYC DOHM
1921	10	JAMES VARICK DAY CARE CENTER	151-7 W 136 St	Group Day Care - Public	60 Children	NYC DOHM
2037	11	MARY WALTON CC	224 W 152 St	Group Day Care - Public	75 Children	NYC DOHM
2106	3	MORNINGSIDE DCC	2967 Frederick Douglass Blvd	Group Day Care - Public	60 Children	NYC DOHM
2106	320	PRINCE HALL COLONIAL PARK DCC	159-44 Harlem River Dr	Group Day Care - Public	45 Children	NYC DOHM
2106	320	PRINCE HALL COLONIAL PARK DCC	159-30 Harlem River Dr	Group Day Care - Public	30 Children	NYC DOHM
1933	26	SALEM DAY CARE CTR	211 W 129 St	Group Day Care - Public	55 Children	NYC DOHM
1717	23	THE CHILDREN'S AID SOCIETY (MILB	17-21 W 118 St	Group Day Care - Public	20 Children	NYC DOHM
1939	26	UPPER MANHATTAN DAY CARE CHIL	207 W 133 St	Group Day Care - Public	58 Children	NYC DOHM
1933	1	UTOPIA CHILDREN'S CENTER	236 W 129 St	Group Day Care - Public	60 Children	NYC DOHM
1933	1	UTOPIA CHILDREN'S CTR	236 W 131 St	Group Day Care - Public	20 Children	NYC DOHM
1595	31	HARBOR FAMILY HORIZONS	1330 Fifth Ave	Group Day Care - Private	35 Children	NYC DOHM
2036	38	NAZARETH NURSERY	214-216 W 151 St	Group Day Care - Private	55 Children	NYC DOHM
1941	14	NUBIAN DAY CARE INC.	229-235 W 135 St	Group Day Care - Private	74 Children	NYC DOHM
2013	3	SHELTERING ARMS LEARNING CENT	2493 Seventh Ave	Group Day Care - Private	52 Children	NYC DOHM
1722	26	ST. BENEDICT DAY NURSERY	21 W 124 St	Group Day Care - Private	99 Children	NYC DOHM
1730	16	ST. BENEDICT'S DAY NURS	34 W 134 St	Group Day Care - Private	80 Children	NYC DOHM
1920	7	THE JACKIE ROBINSON ELC	181 W 135 St	Group Day Care - Private	15 Children	NYC DOHM
1913	1	VANGUARD COMM CTR	151 W 128 St	Group Day Care - Private	29 Children	NYC DOHM
2007	13	ABYSSINIAN/ANNIE G. NEWSOME HS	129 W 138 St	Head Start Center - Public	59 Children	NYC DOHM
2042	35	CHILD COUNTEE CULLEN HS	301 W 140 St	Head Start Center - Public	15 Children	NYC DOHM
2041	60	CHILD GRACE HEAD START	310 W 139 St	Head Start Center - Public	20 Children	NYC DOHM
1825	8	CHILD MEMORIAL HEAD START	141 W 115 St	Head Start Center - Public	20 Children	NYC DOHM
1931	56	CLC-THOMAS HEAD START	270 W 126 St	Head Start Center - Public	40 Children	NYC DOHM
1722	25	COMMUNITY LIFE CENTER ADAIR H	23 W 124 St	Head Start Center - Public	79 Children	NYC DOHM
1720	58	COMMUNITY LIFE CENTER MT. MOR	15 Mt. Morris Park W	Head Start Center - Public	20 Children	NYC DOHM



**Selected Facilities and Program Sites  
In New York City, 2002-2005**

**MANHATTAN COMMUNITY DISTRICT 10**

<u>Block</u>	<u>Lot</u>	<u>Facility Name</u>	<u>Facility Address</u>	<u>Facility Type</u>	<u>Capacity</u>	<u>Oversight Agency</u>
<b><i>Daycare and Headstart Facilities</i></b>						
1933	1	COMMUNITY LIFE CENTER ST.	225 W 129 St	Head Start Center - Public	15 Children	NYC DOHM
2037	5	HARLEM RIVER HS	291 W 151 St	Head Start Center - Public	15 Children	NYC DOHM
1596	1	METRO NORTH WEST HEAD START	2 W 115 St	Head Start Center - Public	30 Children	NYC DOHM
1740	7	MINISINK HEADSTART	646 Lenox Ave	Head Start Center - Public	30 Children	NYC DOHM
1933	1	MORNINGSIDE COM CTR HS I	210 W 131 St	Head Start Center - Public	30 Children	NYC DOHM
2027	25	MORNINGSIDE HEAD START II	2430 Seventh Ave	Head Start Center - Public	45 Children	NYC DOHM
2032	29	SEVENTH AVENUE MENNONITE	201 W 146 St	Head Start Center - Public	30 Children	NYC DOHM
2014	36	SEVENTH AVENUE MENONNONITE H	711 Lenox Ave	Head Start Center - Public	52 Children	NYC DOHM
1926	17	WEST HARLEM COMMUNITY HS	220 W 121 St	Head Start Center - Public	40 Children	NYC DOHM
1946	1	WEST HARLEM COMMUNITY HS	371 W 119 St	Head Start Center - Public	30 Children	NYC DOHM
1913	20	WEST HARLEM COMMUNITY HS ORG	121 W 128 St	Head Start Center - Public	91 Children	NYC DOHM

**FACILITIES FOR SENIORS**

2014	36	A.PHILIP RANDOLPH SENIOR CENTE	108 West 146th St	Senior Center	5100 Av. Meals/Month	NYC DFTA
1728	57	ABYSSINNIAN CENTER	50 W 131 St	Senior Center	240 Av. Meals/Month	NYC DFTA
1601	27	CAANAN SENIOR SERVICE CENTER	1432 Fifth Ave	Senior Center	1470 Av. Meals/Month	NYC DFTA
2008	13	CENTRAL HARLEM SR CTR	120 W 140 St	Senior Center	4230 Av. Meals/Month	NYC DFTA
1600	20	CITIZENS CARE SENIOR CENTER	1428 Fifth Ave	Senior Center	1560 Av. Meals/Month	NYC DFTA
2028	16	DREW HAMILTON_SENIOR CENTER	220 W 143 St	Senior Center	1020 Av. Meals/Month	NYC DFTA
2006	6	HARLEM TEAMS SENIOR CENTER	175 W 137 St	Senior Center	750 Av. Meals/Month	NYC DFTA
1932	10	HARRIET TUBMAN SENIOR PGM	250 W 127 St.	Senior Center	3750 Av. Meals/Month	NYC DFTA
1923	29	IMPAC	146 St Nicholas Ave	Senior Center	900 Av. Meals/Month	NYC DFTA
1730	16	KENNEDY CENTER	34 W 134 St	Senior Center	4080 Av. Meals/Month	NYC DFTA
1933	32	PRESBYTERIAN SERVICE CENTER	2190 Ac Powell Bl	Senior Center	2430 Av. Meals/Month	NYC DFTA
1923	29	SAINT NICHOLAS SENIOR CENTER	146 Saint Nicholas Av	Senior Center	990 Av. Meals/Month	NYC DFTA
2006	6	TEAMS WEEKEND SRO NUTRITION	175 W 137 St	Senior Center	4200 Av. Meals/Month	NYC DFTA

**RESIDENTIAL FACILITIES AND FOOD PROGRAMS FOR ADULTS & FAMILIES**

**Selected Facilities and Program Sites  
In New York City, 2002-2005**

**MANHATTAN COMMUNITY DISTRICT 10**

<u>Block</u>	<u>Lot</u>	<u>Facility Name</u>	<u>Facility Address</u>	<u>Facility Type</u>	<u>Capacity</u>	<u>Oversight Agency</u>
<b><i>Residential</i></b>						
1722	22	GEMA HALL, HDFC	31 W 124 St	DHS-Contracted Supportive SRO Housing	87 Singles Units	NYC DHS
1923	38	HOUSING & SERVICES (CECIL)	208 W 118 St	DHS-Contracted Supportive SRO Housing	115 Singles Units	NYC DHS
1905	63	JERICO PROJECT (JERICO HOUSE)	2013 Adam C. Powell Blvd	DHS-Contracted Supportive SRO Housing	56 Singles Units	NYC DHS
1943	27	THE REVELLA	307 W 116 St	DHS-Contracted Supportive SRO Housing	19 Singles Units	NYC DHS
1928	29	ADDICTS REHAB CTR (ARC) HDFC	201 W 122 St	HPD-Assisted Supportive Housing - Adults	30 Singles Units	NYC HPD
1825	21	MINORITY TASK FORCE (MTFA)	121 W 115 St	HPD-Assisted Supportive Housing - Adults	32 Singles Units	NYC HPD
1820	48	CREATE HOUSE	128 W 111 St	Shelter For Singles - DHS Contracted	19 Beds	NYC DHS
1913	13	CREATE YOUNG ADULT	133 W 128 St	Shelter For Singles - DHS Contracted	50 Beds	NYC DHS
2105	1	HARLEM I	2960 Frederick Douglass Blvd	Shelter For Singles - DHS Contracted	198 Beds	NYC DHS
1939	30	WESTON	2262 Adam Clayton Powell Blvd	Shelter For Singles - DHS Contracted	40 Beds	NYC DHS
1820	10	CAMBRIDGE HOTEL	141 W 110 St	Shelter For Singles - by DHS Referral	36 Beds	NA
1594	2	PARKVIEW	55 W 110 St	Shelter For Singles - by DHS Referral	152 Beds	NA
2007	6	ABYSSINIAN HOUSE	139 W 138 St	Family Homeless Facility - DHS Contracted	25 Family Units	NYC DHS
1916	33	ALAN'S HOUSE	433 Lenox Ave	Family Homeless Facility - DHS Contracted	46 Family Units	NYC DHS
1717	23	MILBANK/PELHAM FRITZ APARTME	17-21 W 118 St	Family Homeless Facility - DHS Contracted	33 Family Units	NYC DHS
1927	9	BELLA'S PLACE	259 W 121 St	Family Homeless Facility - by DHS Referral	7 Family Units	NA
2011	52	HARRIET TUBMAN FAMILY LIVING C	134-52 W 143 St	Family Homeless Facility - by DHS Referral	100 Family Units	NA
2013	9	LENOX FAMILY RESIDENCE	141 W 144 St	Family Homeless Facility - by DHS Referral	61 Family Units	NA
1917	29	RIVERTON HOTEL	441 Lenox Ave	Family Homeless Facility - by DHS Referral	26 Family Units	NA
<b><i>Food Programs and Drop-In Centers</i></b>						
1950	29	BILLY ROBERTS HOUSE OF HOPE/SO	302 W 124 St	Soup Kitchen	NA	NA
1823	34	FRANCISCAN HANDMAIDS	73 Lenox Ave	Soup Kitchen	NA	NA
1724	36	MT. MORIAH BAPTIST CHURCH	2050 5 Ave	Soup Kitchen	NA	NA
1933	1	SPRINGFIELD MISSIONARY BAPTIST	212 W 129 St	Soup Kitchen	NA	NA
2047	5	BETHANY BAPTIST CHURCH	303 W 153 St	Food Pantry	NA	NA
1744	1	BETHEL AME CHURCH	700 Lenox Ave	Food Pantry	NA	NA
1601	27	CANAAN SENIOR SERVICE CENTER	1432 5 Ave	Food Pantry	NA	NA
2036	47	FATHER CREAVIN'S FOOD PANTRY	276 W 151 St	Food Pantry	NA	NA

**Selected Facilities and Program Sites  
In New York City, 2002-2005**

**MANHATTAN COMMUNITY DISTRICT 10**

<u>Block</u>	<u>Lot</u>	<u>Facility Name</u>	<u>Facility Address</u>	<u>Facility Type</u>	<u>Capacity</u>	<u>Oversight Agency</u>
<b><i>Food Programs and Drop-In Centers</i></b>						
1831	33	FIRST CORINTHIAN BAPTIST CHURC	1912 Adam Clayton Powell Blvd	Food Pantry	NA	NA
1729	38	GREATER CENTRAL BAPTIST CHURC	2152-58 Fifth Ave	Food Pantry	NA	NA
1909	12	HARLEM COMMUNITY ORIENTATIO	132 W 125 St	Food Pantry	NA	NA
1825	20	MINORITY TASK FORCE ON AIDS	123 W 115 St	Food Pantry	NA	NA
1596	1	NEW CONVENANT HOLINESS CHURC	20 W 115 St	Food Pantry	NA	NA
1940	115	ROCKIN MAGICIANS SPORTS ASSOCI	241 W 134 St	Food Pantry	NA	NA
1735	1	SALVATION ARMY - HARLEM TEMPL	540 Lenox Ave	Food Pantry	NA	NA
1938	24	ST. ALOYSIUS CHURCH	219 W 132 St	Food Pantry	NA	NA
1736	7	ST. MARK THE EVANGELIST CHURCH	65 W 138 St	Food Pantry	NA	NA
1933	1	ST. NICHOLAS SENIOR CENTER	210 W 131 St	Food Pantry	NA	NA
2045	11	SUB SAHARA AIDS RESCUE	2733 Frederick Douglass Blvd	Food Pantry	NA	NA
2034	64	FIRST GRACE BAPTIST CHURCH	2796 Frederick Douglass Blvd.	Joint Soup Kitchen & Food Pantry	NA	NA
2023	33	IRIS HOUSE	2348 7 Ave	Joint Soup Kitchen & Food Pantry	NA	NA
1912	12	MINORITY TASK FORCE ON AIDS	127 W 127 St	Joint Soup Kitchen & Food Pantry	NA	NA
1905	29	MT. OLIVET BAPTIST CHURCH COMM	201 Lenox Ave	Joint Soup Kitchen & Food Pantry	NA	NA
1823	34	PROJECT CREATE	73 Lenox Ave	Joint Soup Kitchen & Food Pantry	NA	NA